

GRAPHIC SCALE
(IN FEET)
1 inch = 60'

ABBOTT STREET
(A CITY STREET 66' WIDE)

ABBOTT STREET
(A CITY STREET 106' WIDE AT TAPER)

SPICER STREET
(A 60' WIDE CITY STREET)

JOHN STREET (STATE HIGHWAY 68)

CATTLEMEN'S LANE
(A 40' WIDE CITY STREET)

BRINKIN AVENUE
(A 64' WIDE CITY STREET)

SPICER STREET
(A 60' WIDE CITY STREET)

ABBOTT STREET

ABBOTT STREET

ABBOTT STREET

ABBOTT STREET

ABBOTT STREET

ABBOTT STREET

ABBOTT STREET

ABBOTT STREET

ABBOTT STREET

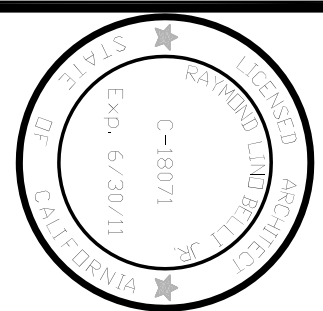
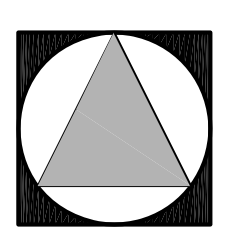
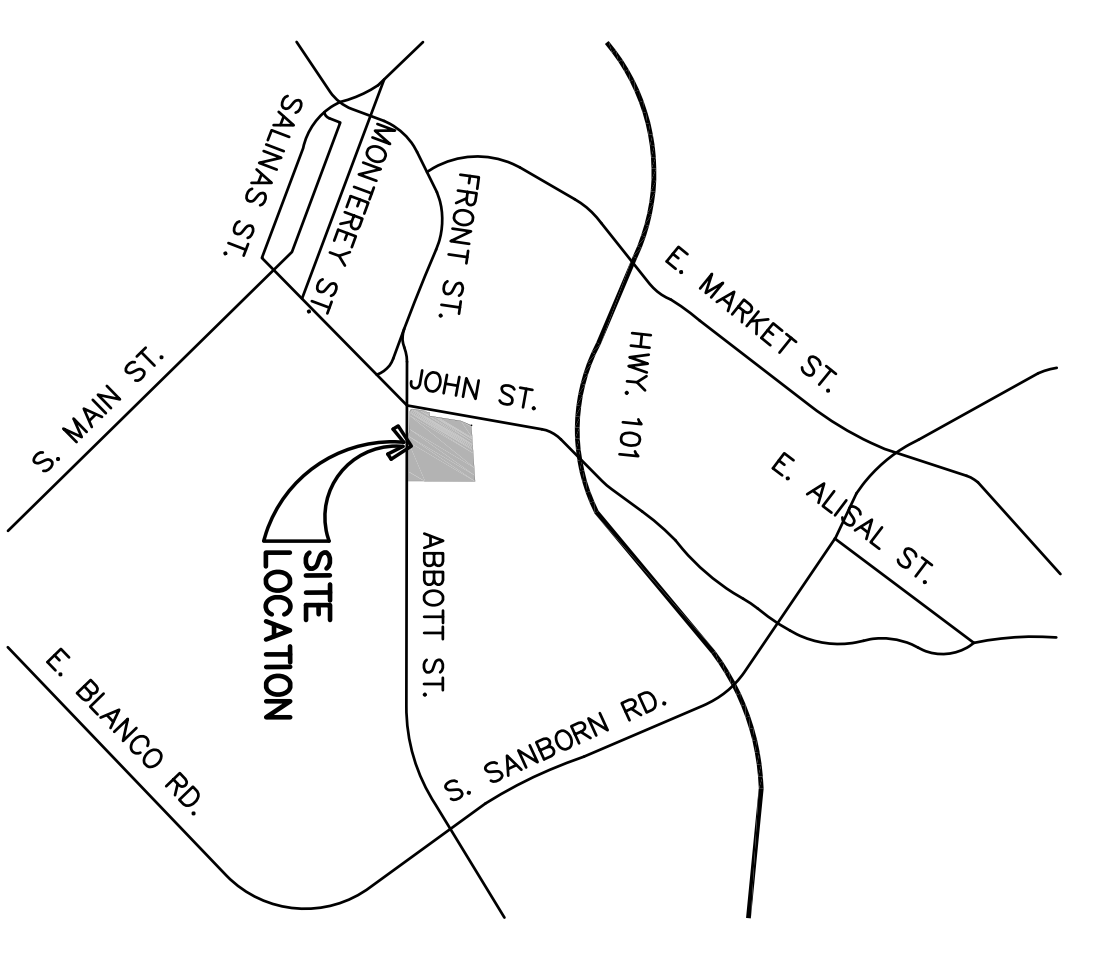
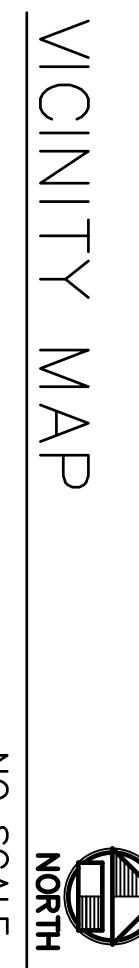
ABBOTT STREET

ABBOTT STREET

ABBOTT STREET

SUMMARY

Existing	SF	Acres	Net	Acres
1 Parcel 1	4,791.60	0.110		0.110
2 Parcel 2	1,089.00	0.025		0.025
3 Parcel 3	3,095.35	0.071	2,494.95	0.057
4 Lot 11			600.94	0.014
5 Parcel 4	5,302.98	0.122	4,445.98	0.102
6 Lot 23			857.00	0.020
7 Parcel 5	757,682.64	17.394		17.394
8 Parcel 6	43,690.68	1.003		1.003
9 Parcel 7	28,706.04	0.659		0.659
10 Cat/Ln	35,677	19.384		19.384
Proposed				
Parcel A	72,668.968	1.668	72,668.968	1.668
Parcel B	78,611.978	1.805	78,611.978	1.805
Parcel C	210,412.844	4.830	206,147.674	4.732
Parcel D	110,296.502	2.532	101,557.999	2.331
Parcel E	98,704.960	2.266	80,651.275	1.851
Parcel F	45,556.825	1.046	45,556.825	1.046
Parcel G	55,956.697	1.285	47,097.375	1.081
Parcel H	62,015.974	1.424	53,153.091	1.220
Parcel I	57,656.507	1.324	57,656.507	1.324
Parcel J	88,040.441	2.021	79,150.719	1.817
		20.200		18.876



REVISIONS	DATE	BY	DESCRIPTION