















LEGEND

-  Proposed Community Plan Boundary
-  Opportunity Areas
-  Future Study Area
-  LDR
Low Density Residential
-  MDL
Medium Density Residential/High Density Residential
-  MDR
Medium Density Residential
-  HDR
High Density Residential
-  OS
Open Space
-  AB
Agricultural Conservation Buffer
-  RWC
Resource Conservation Wetlands & Coastal Strand/Canal
-  PQR
Public/Quasi-Public
-  ML
Mixed Use
-  I
Industrial

Source: Castroville Planning Commission, April 2020
Revised: March 14, 2024



Proposed Land Use



FIGURE 4